

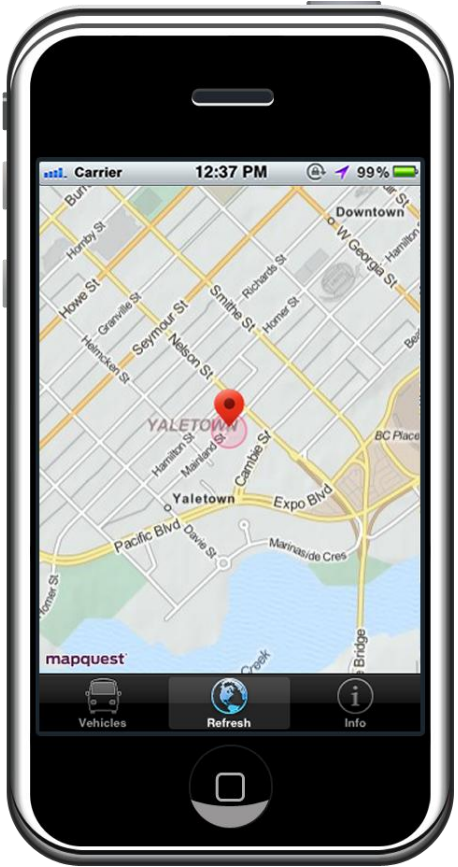



Latest Release of the Contigo System

The latest release of the Contigo System was completed on Thursday November 1, 2012. Please see below for a brief description of the enhancements included in this release.

Important Notes

1. Recent updates to MapQuest require FlashPlayer 11.1+ to be installed in your browser for viewing maps in the portal. Please ensure that Flash is up to date on your system.
2. To ensure that all portal features function correctly, it is recommended that you clear your browser's cookies and cache. For assistance, please visit http://www.contigo.com/clear_browser_cache.html.

Feature	Description
Contigo 6550 HSPA Vehicle Tracking Beacon (Beta) 	<p>The Contigo 6550 is a high-performance beacon designed for commercial productivity and security. It is ideally suited to installations in delivery and service fleets as well as public safety, mass transportation, utility, off-road or construction vehicles.</p> <p>The Contigo 6550 uses the latest HSPA (high speed packet access) network technology for fast and error-free data communication, and supports a robust set of features.</p> <p>The beacon supports:</p> <ul style="list-style-type: none"> • Single point locate • Continuous tracking • Route logs • Ignition on/off • Start/Stop movement • Polygon and Circular zone notifications • Speed notifications • Power cut notification • Arm where parked • Auxiliary input and output • Backup battery <p>Please note that the <u>Dispatch</u> feature is not included in the Beta release of the 6550 device.</p>
Contigo 6450 (OBDII) in Hybrid Vehicle	<p>A firmware update for the 6450 (OBDII) device is required for use in <u>Hybrid</u> vehicles to correct issues with Ignition sensing.</p> <p>Please contact Contigo Support at support@contigo.com for assistance.</p>

Feature	Description
<p>GPS Fleet Tracker 1.0.2 for Mobile</p> 	<p>Version 1.0.2 of GPS Fleet Tracker is now available for iPhone and Android.</p> <p>The following new features are supported:</p> <ul style="list-style-type: none"> • Share your device location, viewable in the map along with selected vehicles (Beta feature). • When you log out, and log back in later, the app remembers your previously selected vehicles, and displays them without having to reselect from the list. • If you double-tap on a vehicle icon, the app will zoom in for a closer view of that vehicle. • If your map is zoomed in on a small set of vehicles, directional arrows will indicate other selected vehicles that are off the map. Tap the arrow to view them. <p>Available from the iTunes App Store and Google Play. Search for:</p> <p style="text-align: center;">GPS Fleet Tracker</p> <div style="display: flex; justify-content: center; align-items: center;">  </div> <div style="display: flex; justify-content: center; align-items: center; gap: 20px;">   </div> <p>We have many new features in the works for GPS Fleet Tracker. Try it out, and be sure to send your feedback to support@contigo.com.</p>

In addition to the features above, this release will also include bug fixes and other minor enhancements. If you have any questions or comments, please do not hesitate to contact us at support@contigo.com.

Best regards,
The Contigo Team