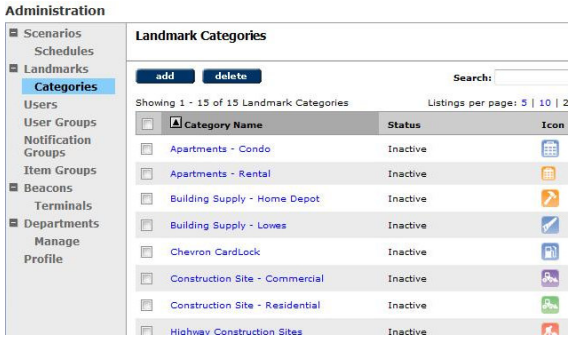
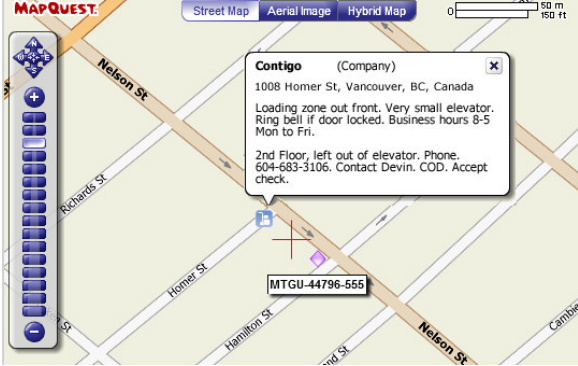
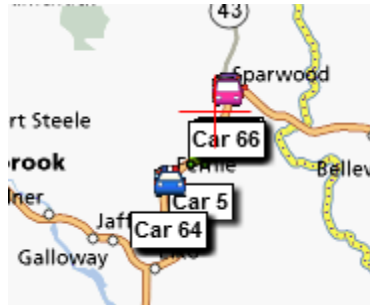
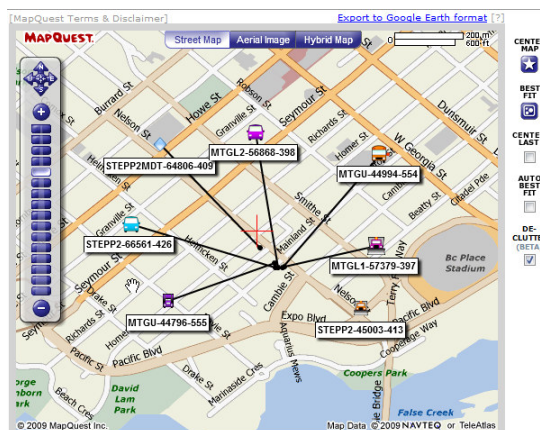



Latest Release of the Contigo System

The latest release of the Contigo System was completed on Friday May 22, 2009.

Please see below for a brief description of the enhancements included in this release.

Feature	Description
Landmarks – Create custom categories; new icons available	<p>In addition to the existing default Landmark Categories, customers may now create Landmark Categories themselves. This allows convenient grouping of similar landmarks using the customer's own identification system. The custom categories may be assigned one of our many new icons for easy identification, presented in two sizes and multiple colors for visual differentiation. Landmarks with custom categories may be imported using the DEX API.</p> 
Landmarks – Custom Landmark Notes	<p>Display valuable Landmark information for dispatchers to share with drivers, using our new custom Landmark notes.</p> 
Scheduled Idle Time Report	<p>The Idle Time report is now provided in a scheduled version and may be run daily or weekly. Output is available in convenient CSV, XLS and</p>

Feature	Description
	PDF formats.
Scheduled Trip Report	The Trip Report is now provided in a scheduled version and may be run daily or weekly. Output is available in convenient CSV, XLS and PDF formats.
Real-time Daily Mileage Report	The existing Real-time Mileage Report is now available with daily totals per vehicle. Run multi-day reports and save time on report creation and data analysis.
Map Icon Label Visibility	Labels for map icons are now presented on solid backgrounds, for better readability and definition. <div data-bbox="834 800 1201 1102" data-label="Image">  </div>
Map Icon de-clutter (Beta)	(Beta release). Dense clusters of overlapping map icons will no longer represent a visual challenge. With the click of a checkbox, map icons may be neatly spread apart for ease of identification. Drag and drop the de-cluttered icons to place them wherever you wish. Feature is disabled by default. <div data-bbox="750 1297 1286 1724" data-label="Image">  </div>

Feature	Description
Additional Fleet Icons	<p>The visibility of key fleet vehicles has been improved. The customer may choose from 50% larger icons for their vans, trucks, semis, school buses, pickups and (new) snow-plows. Each is offered in two sizes and multiple colors for easy identification.</p> 
Home Page – Sort on columns	<p>This feature provides the ability to find and group important information more quickly. Sort the “Today’s Summary” information on the home page by Item, Type, Start Time, Scenario Alerts, Mileage and Maintenance Alerts.</p>
Beacon Replacement Tool: 6200:6100	<p>This feature provides installers with the ability to replace existing 6200 beacons with new 6100 models in the system, saving time and preventing loss of beacon history when installing replacement units. (Beacons will be removed from Output Scenarios and Zone Alert scenarios since these are different between the two beacon models.)</p>

In addition to the major features above, this release will also include bug fixes and other minor enhancements.

If you have any questions or comments, please do not hesitate to contact us at support@contigo.com.

Best regards,

The Contigo Team